

**T.C.**  
**KÜLTÜR VE TURİZM BAKANLIĞI**  
**Karabük Kültür Varlıklarını Koruma Bölge Kurulu**  
**KARAR**

**Toplantı Tarihi ve No : 23/10/2020**  
**Karar Tarihi ve No : 23/10/2020**

**366**  
**6358**

**Toplantı Yeri**  
**SAFRANBOLU**

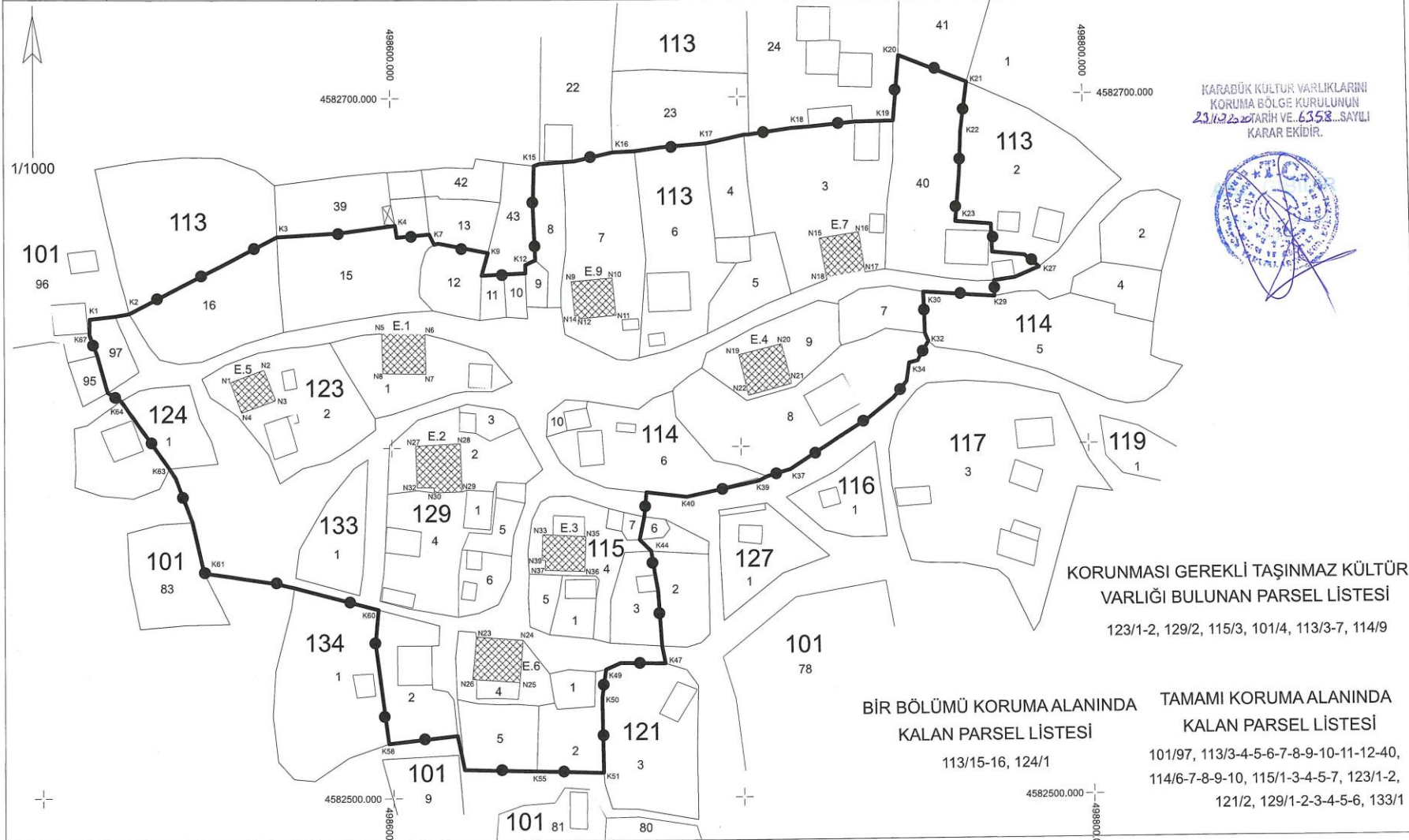
Karabük İli, Eflani İlçesi, Gelicek Köyü sınırları içinde kalan, özel mülkiyete ait, 101 ada 4 parsel, 101 ada 24 parsel, 113 ada 3 parsel, 113 ada 7 parsel, 114 ada 9 parsel, 115 ada 3 parsel, 123 ada 1 parsel, 123 ada 2 parsel ve 129 ada 2 parselde kayıtlı olan ve Ankara Kültür ve Tabiat Varlıklarını Koruma Kurulu'nun 16.02.1990 tarih ve 1099 sayılı kararı ile "Korunması Gerekli Taşınmaz Kültür Varlığı" olarak tescil edilen 9 (dokuz) adet taşınmazın korunma alanının, Korunması Gerekli Taşınmaz Kültür Varlıklarının ve Sitlerin Tespit ve Tescili Hakkında Yönetmelik'in 4. Maddesinin (h) bendi ile 2863 sayılı Kanunun 8. Maddesinin birinci bendine göre belirlenmesi hususu ile ilgili olarak, Maden ve Petrol İşleri Genel Müdürlüğü'nün 14.09.2020 tarih ve 2020088614 sayılı olumlu görüş yazısı ile konuya ilişkin Karabük Kültür Varlıklarını Koruma Bölge Kurulu Müdürlüğü uzmanlarının 20.10.2020 tarih ve E.432923 sayılı raporu okundu, dosya içeriği ve ekleri incelendi, yapılan görüşmeler sonunda;

Karabük İli, Eflani İlçesi, Gelicek Köyü sınırları içinde kalan, özel mülkiyete ait, 101 ada 4 parsel, 101 ada 24 parsel, 113 ada 3 parsel, 113 ada 7 parsel, 114 ada 9 parsel, 115 ada 3 parsel, 123 ada 1 parsel, 123 ada 2 parsel ve 129 ada 2 parselde kayıtlı olan 9 (dokuz) adet tescilli taşınmazın grubunun 660 sayılı Taşınmaz Kültür Varlıklarının Gruplandırılması, Bakım ve Onarımları İlke Kararına göre "2" olarak belirlenmesine, 2863 sayılı Kanun'un 18. maddesi uyarınca tapu kütüğünün beyanlar hanesine "2. Grup Yapıdır" şeklinde şerh konulması gerektiğine, koruma alanının Korunması Gerekli Taşınmaz Kültür Varlıklarının ve Sitlerin Tespit ve Tescili Hakkında Yönetmelik'in 4. Maddesinin (h) bendi ile 2863 sayılı Kanunun 8. maddesinin birinci bendine göre karar eki 1/1000 ölçekli iki adet haritada koordinatları verildiği şekilde belirlenmesine karar verildi.


İL	KARABÜK
İLÇE	EFLANİ
MAHALLE	GELİCEK KÖYÜ

GELİCEK KÖYÜ KORUMA ALANI SINIRINI GÖSTERİR  
KARAR EKİ HARİTA VE PARSEL LİSTELERİ

PAFTA	F29B-15B
ADA	Aşağıdaki Listedir
PARSEL	Aşağıdaki Listedir



KARABÜK KÜLTÜR VARLIKLARINI  
KORUMA BÖLGE KURULUNUN  
23.12.2012 TARİH VE 6358...SAYILI  
KARAR EKİDİR.



KORUNMASI GEREKLİ TAŞINMAZ KÜLTÜR  
VARLIĞI BULUNAN PARSEL LİSTESİ  
123/1-2, 129/2, 115/3, 101/4, 113/3-7, 114/9

BİR BÖLÜMÜ KORUMA ALANINDA  
KALAN PARSEL LİSTESİ  
113/15-16, 124/1

TAMAMI KORUMA ALANINDA  
KALAN PARSEL LİSTESİ  
101/97, 113/3-4-5-6-7-8-9-10-11-12-40,  
114/6-7-8-9-10, 115/1-3-4-5-7, 123/1-2,  
121/2, 129/1-2-3-4-5-6, 133/1

	SİVİL MİMARLIK ÖRNEĞİ
	KORUMA ALANI SINIRI
	KADASTRAL PARSEL SINIRI

KOORDİNAT ÖZET ÇİZELGESİ

UTM 3 ITRF 96

UTM 3 ED 50

UTM 6 ED 50

KORUMA ALAN SINIR NOKTALARI

BİNA NOKTALARI

KORUMA ALAN SINIR NOKTALARI

BİNA NOKTALARI

KORUMA ALAN SINIR NOKTALARI

BİNA NOKTALARI

N.No	Y	X
K1	498486.213	4584285.925
K2	498497.509	4584287.450
K3	498539.792	4584309.424
K4	498573.706	4584312.709
K5	498574.182	4584309.275
K6	498583.608	4584310.158
K7	498585.060	4584307.211
K8	498586.245	4584307.537
K9	498600.448	4584304.762
K10	498608.422	4584298.286
K11	498611.135	4584298.934
K12	498611.083	4584301.295
K13	498613.872	4584302.634
K14	498613.382	4584317.451
K15	498613.770	4584329.588
K16	498636.374	4584333.342
K17	498663.320	4584335.740
K18	498690.895	4584340.065
K19	498717.675	4584341.715
K20	498719.429	4584360.313
K21	498739.056	4584352.545
K22	498737.109	4584338.608
K23	498735.221	4584312.798
K24	498745.522	4584311.981
K25	498745.777	4584303.864
K26	498755.124	4584302.371
K27	498759.273	4584299.494
K28	498746.212	4584295.722
K29	498746.281	4584291.267
K30	498725.888	4584292.703
K31	498725.967	4584290.850
K32	498726.878	4584278.594
K33	498723.474	4584273.062
K34	498721.310	4584272.458
K35	498720.729	4584267.211
K36	498716.652	4584262.489
K37	498696.731	4584242.308
K38	498679.939	4584240.257
K39	498677.598	4584239.016
K40	498656.898	4584234.586
K41	498645.311	4584235.970
K42	498644.860	4584238.937
K43	498643.289	4584222.415
K44	498646.542	4584219.111
K45	498648.409	4584207.741
K46	498649.363	4584191.989
K47	498650.357	4584187.013
K48	498637.514	4584187.206
K49	498633.349	4584185.358
K50	498632.188	4584177.222
K51	498632.497	4584155.988
K52	498613.346	4584156.461
K53	498602.839	4584156.967
K54	498590.856	4584162.649
K55	498571.184	4584164.407
K56	498567.466	4584193.001
K57	498568.353	4584202.646
K58	498518.633	4584213.134
K59	498515.394	4584227.691
K60	498508.874	4584243.120
K61	498494.986	4584262.546
K62	498491.303	4584264.969
K63	498488.361	4584275.593
K64	498486.142	4584281.463

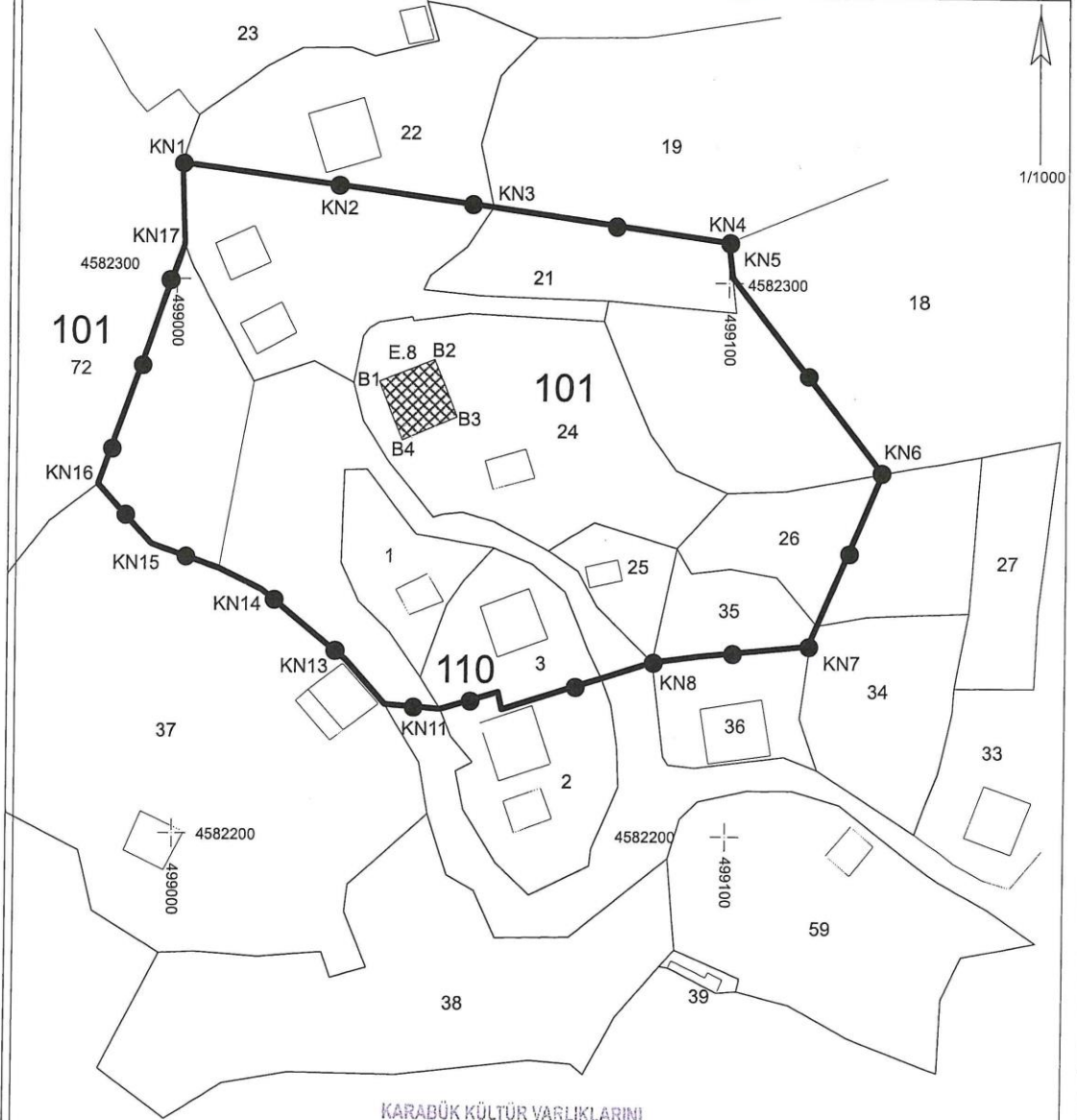
Nokta No	Y	X
N1	498528.173	4584287.774
N2	498535.880	4584271.449
N3	498539.243	4584262.811
N4	498529.411	4584259.082
N5	498569.670	4584281.809
N6	498562.190	4584281.588
N7	498582.387	4584270.088
N8	498569.943	4584270.347
N9	498624.175	4584296.471
N10	498635.886	4584297.471
N11	498637.063	4584286.778
N12	498626.328	4584285.800
N13	498626.338	4584286.741
N14	498625.171	4584286.678
N15	498695.733	4584308.322
N16	498707.298	4584310.069
N17	498708.861	4584298.968
N18	498697.717	4584297.151
N19	498672.981	4584275.213
N20	498684.482	4584278.260
N21	498671.249	4584266.826
N22	498674.829	4584263.599
N23	498596.322	4584194.891
N24	498608.367	4584193.928
N25	498608.806	4584181.807
N26	498595.179	4584182.728
N27	498579.522	4584249.545
N28	498592.072	4584256.228
N29	498592.555	4584236.402
N30	498694.516	4584236.168
N31	498694.448	4584237.502
N32	498579.813	4584237.559
N33	498615.451	4584224.062
N34	498618.886	4584223.897
N35	498627.820	4584223.466
N36	498627.452	4584213.484
N37	498618.071	4584213.874
N38	498616.171	4584216.882
N39	498615.198	4584216.755

N.No	Y	X
K1	498513.200	4584470.795
K2	498524.496	4584472.320
K3	498566.779	4584494.293
K4	498600.693	4584497.578
K5	498601.169	4584494.144
K6	498610.596	4584495.027
K7	498612.047	4584492.080
K8	498613.232	4584492.406
K9	498627.436	4584499.629
K10	498625.609	4584483.155
K11	498638.122	4584483.803
K12	498638.070	4584486.164
K13	498640.959	4584487.503
K14	498640.365	4584502.320
K15	498640.757	4584514.467
K16	498653.361	4584518.211
K17	498690.307	4584520.809
K18	498717.682	4584524.933
K19	498744.562	4584526.584
K20	498746.417	4584545.182
K21	498756.042	4584553.471
K22	498764.096	4584523.478
K23	498762.508	4584547.667
K24	498772.209	4584496.849
K25	498772.764	4584476.135
K26	498782.111	4584487.839
K27	498786.260	4584484.362
K28	498773.199	4584480.590
K29	498773.268	4584476.135
K30	498752.856	4584477.572
K31	498752.954	4584465.719
K32	498753.865	4584483.462
K33	498750.711	4584457.931
K34	498748.297	4584457.327
K35	498747.466	4584452.080
K36	498743.949	4584447.358
K37	498713.718	4584427.177
K38	498706.826	4584425.126
K39	498704.585	4584423.885
K40	498683.885	4584419.455
K41	498672.298	4584420.839
K42	498671.847	4584413.806
K43	498670.276	4584407.284
K44	498673.529	4584403.980
K45	498675.396	4584392.610
K46	498676.350	4584378.858
K47	498677.344	4584371.882
K48	498664.501	4584372.075
K49	498660.336	4584370.227
K50	498650.175	4584362.051
K51	498659.483	4584340.857
K52	498640.322	4584341.330
K53	498619.826	4584341.836
K54	498611.842	4584351.518
K55	498598.170	4584349.276
K56	498594.452	4584377.870
K57	498595.340	4584387.515
K58	498545.619	4584398.003
K59	498542.381	4584412.680
K60	498543.861	4584427.989
K61	498521.973	4584447.416
K62	498518.290	4584448.778
K63	498515.348	4584460.483
K64	498513.129	4584466.333

Nokta No	Y	X
N1	498533.160	4584452.643
N2	498562.887	4584456.319
N3	498566.230	4584447.480
N4	498566.397	4584444.932
N5	498596.657	4584496.879
N6	498590.177	4584498.458
N7	498609.373	4584454.937
N8	498596.929	4584455.216
N9	498651.162	4584481.341
N10	498662.972	4584482.339
N11	498664.050	4584471.647
N12	498653.313	4584475.670
N13	498653.226	4584471.610
N14	498652.157	4584471.547
N15	498722.719	4584493.191
N16	498734.286	4584494.930
N17	498735.848	4584483.837
N18	498724.704	4584482.021
N19	498699.046	4584460.083
N20	498711.448	4584463.130
N21	498714.236	4584451.895
N22	498701.816	4584448.378
N23	498623.308	4584379.760
N24	498636.554	4584376.797
N25	498635.993	4584365.678
N26	498622.168	4584387.597
N27	498606.219	4584434.414
N28	498619.098	4584435.085
N29	498619.542	4584422.272
N30	498611.502	4584421.038
N31	498611.434	4584422.411
N32	498606.599	4584422.428
N33	498642.438	4584408.931
N34	498645.353	4584408.768
N35	498654.807	4584408.338
N36	498654.439	4584398.354
N37	498643.058	4584388.743
N38	498643.158	4584401.551
N39	498642.185	4584401.624

N. No	Y	X
K1	498513.795	4582637.006
K2	498525.086	4582638.531
K3	498561.352	4582660.498
K4	498601.253	4582663.779
K5	498601.729	4582660.347
K6	498611.152	4582661.229
K7	498612.602	4582658.283
K8	498613.787	4582658.609
K9	498627.985	4582655.833
K10	498626.159	4582649.382
K11	498638.867	4582650.010
K12	498638.615	4582652.370
K13	498641.503	4582653.708
K14	498640.913	4582668.519
K15	498641.301	4582660.881
K16	498663.896	4582694.404
K17	498690.831	4582686.801
K18	498718.095	4582691.123
K19	498745.165	4582692.734
K20	498746.918	4582691.364
K21	498756.537	4582703.602
K22	498764.591	4582689.688
K23	498762.703	4582683.867
K24	498773.900	4582683.051
K25	498773.266	4582654.937
K26	498782.698	4582654.044
K27	498786.746	4582650.569
K28	498773.690	4582646.798
K29	498773.769	4582642.345
K30	498753.155	4582643.781
K31	498753.453	4582631.932
K32	498754.364	4582629.577
K33	498751.211	4582624.147
K34	498748.798	4582623.544
K35	498747.967	4582618.299
K36	498744.152	4582615.579
K37	498714.232	4582593.408
K38	498707.443	4582591.356
K39	498705.103	4582590.115
K40	498684.411	4582585.687
K41	498672.820	4582587.070
K42	498672.178	4582580.040
K43	498670.806	4582573.521
K44	498674.059	4582570.218
K45	498676.926	4582568.853
K46	498676.879	4582543.107
K47	498677.873	4582538.133
K48	498665.035	4582538.326
K49	498661.871	4582536.479
K50	498659.711	4582528.346
K51	498660.020	4582507.120
K52	498640.876	4582507.593
K53	498629.378	4582508.100
K54	498618.395	4582517.777
K55	498598.731	4582515.536
K56	498595.015	4582544.119
K57	498595.301	4582535.760
K58	498546.201	4582554.244
K59	498542.964	4582578.795
K60	498536.446	4582594.218
K61	498522.584	4582613.637
K62	498518.882	4582616.986
K63	498515.942</	

İL	KARABÜK	GELİCEK KÖYÜ KORUMA ALANI SINIRINI GÖSTERİR KARAR EKİ HARİTA VE PARSEL LİSTELERİ	PAFTA NO	F29B-15B
İLÇE	EFLANI		ADA NO	101
MAHALLE	GELİCEK KÖYÜ		PARSEL NO	24



KARABÜK KÜLTÜR VARLIKLARINI  
KORUMA BÖLGE KURULUNUN  
23.1.2020 TARİH VE 6358...SAYILI  
KARAR EKİDİR.

BİR BÖLÜMÜ KORUMA ALANINDA  
KALAN PARSEL LİSTESİ

101/18-22-26

TAMAMI KORUMA ALANINDA  
KALAN PARSEL LİSTESİ

101/21-24-25-26-35, 110/1-3

	SİVİL MİMARLIK ÖRNEĞİ
	KORUMA ALANI SINIRI
	KADASTRAL PARSEL SINIRI



Koordinat Özel Çizelgesi Arka Sayfadadır.



KARABÜK KÜLTÜR VARLIKLARINI  
KORUMA BÖLGE KURULUNUN  
23/10/2020 TARİH VE 6358 SAYILI  
KARAR EKİDİR.



### KOORDİNAT ÖZET ÇİZELGESİ

#### UTM 3 ITRF 96

Nokta No	Y	X
B1	499009.265	4583930.618
B2	499019.351	4583934.668
B3	499023.504	4583924.306
B4	499013.611	4583920.039
KN1	498973.375	4583969.611
KN2	499001.648	4583965.812
KN3	499029.920	4583962.013
KN4	499072.528	4583956.074
KN5	499073.225	4583949.778
KN6	499100.817	4583914.622
KN7	499087.416	4583883.222
KN8	499059.289	4583880.175
KN9	499032.038	4583870.847
KN10	499031.341	4583874.647
KN11	499020.839	4583871.487
KN12	499010.765	4583872.294
KN13	499003.698	4583880.344
KN14	498998.543	4583892.770
KN15	498988.255	4583900.979
KN16	498958.372	4583911.709
KN17	498973.970	4583955.039

#### UTM 3 ED50

Nokta No	Y	X
B1	499036.251	4584115.485
B2	499046.337	4584119.534
B3	499050.490	4584109.172
B4	499040.597	4584104.905
KN1	499000.361	4584154.478
KN2	499028.634	4584150.679
KN3	499056.906	4584146.879
KN4	499099.514	4584140.940
KN5	499100.211	4584134.644
KN6	499127.803	4584099.488
KN7	499114.402	4584068.088
KN8	499086.275	4584065.041
KN9	499059.024	4584055.713
KN10	499098.327	4584059.513
KN11	499047.825	4584056.353
KN12	499037.751	4584057.160
KN13	499030.684	4584065.210
KN14	499015.529	4584077.637
KN15	498995.241	4584085.846
KN16	498985.358	4584096.576
KN17	499000.956	4584139.906

#### UTM 6 ED50

Nokta No	Y	X
B1	499036.636	4582281.838
B2	499046.718	4582285.887
B3	499050.870	4582275.529
B4	499040.981	4582271.264
KN1	499000.761	4582320.816
KN2	499029.022	4582317.018
KN3	499057.283	4582313.221
KN4	499099.874	4582307.284
KN5	499100.571	4582300.990
KN6	499128.151	4582265.848
KN7	499114.756	4582234.461
KN8	499086.640	4582231.415
KN9	499059.400	4582222.091
KN10	499058.703	4582225.890
KN11	499048.206	4582222.731
KN12	499038.136	4582223.538
KN13	499031.071	4582231.584
KN14	499015.923	4582244.006
KN15	498995.643	4582252.211
KN16	498985.764	4582262.937
KN17	499001.356	4582306.250